


43rd Annual Bluemont Fair

Snickersville Tpke Rt. 734

Rt 7

Clayton Hall Road

Bluemont General Store 


Iron Gate Antiques
Whysall Photography

← To Boulder Crest


Epling Lanscaping


E. E. Lake Store 





Welcome to Bluemont
Please keep to ONE WAY traffic
throughout the village. For safety
there is NO PARKING on the streets

Handicapped Parking 

Farmers Market 

Antiques & Fleas 

Post Office
Round Hill VFD & EMS 

Mitchell's Lawn 



BUMC 


Plaster's Field

Foggy Bottom Rd
To
Great Country Farms
(10K Race Start)


Railroad St

Hogan's Lawn 

← Old Post Office

Hogans' Field 






Stone's Field 










Rock Climbing Wall

Children's Fair 

? 


Flower Shed

Crafts 
Bluemont Community Center 

Barn

 ATM
 First Aid
 Portable Restrooms
 Fair Admission Gate
 Music
 Wine Testing
 Information
 Baby Barn
 Food & Beverages
--- Crosswalk
Map Key

Village Montessori School

↑ Pedestrian Walkway




Wine Tasting
Antique Cars


Free Parking
Additional Handicapped Parking
Thanks to Boy Scout Troop 961 for running the parking lot
Left Exit Only

→ Yellow School House Rd (1.3mi)
→ Airmont Rd to Rt 7 (2.6 mi)